

2024 Annual Agency Profile - Autauga County (NTD ID 40213)

Mailing Address: 135 N COURT ST STE B
PRATTVILLE, AL

Website: <http://www.autaugaco.org/Default.asp?ID=148>

Geographic Coverage

Primary Urbanized/Rural Area
Service Area Population
Service Area Sq. Miles
Other Areas Served:

Montgomery, AL
58,805
139
Alabama Non-UZA

Assets

Revenue Vehicles
Service Vehicles
Facilities

13
1

Service Consumed

Annual Unlinked Trips (UPT)

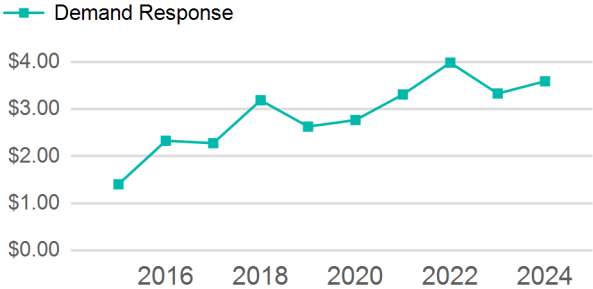
37,939

Service Supplied

Annual Vehicle Revenue Miles (VRM)
Annual Vehicle Revenue Hours (VRH)
Vehicles Operated in Maximum Service (VOMS)

238,132
17,361
11

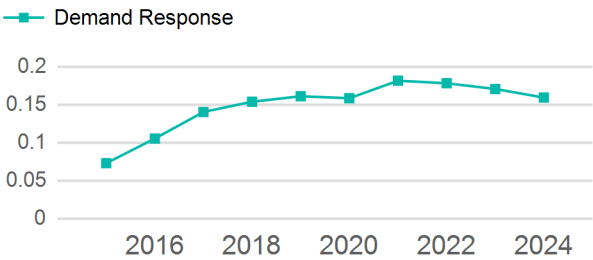
Operating Expenses per Vehicle Revenue Mile



Modal Characteristics

Mode	Annual Unlinked Passenger Trips	Directly Operated VOMS	Purchased Transportation VOMS	Annual Vehicle Revenue Miles	Annual Vehicle Revenue Hours
Demand Response	37,939	11	0	238,132	17,361
Total	37,939	11	0	238,132	17,361

Unlinked Passenger Trip per Vehicle Revenue Mile



Metrics	Service Efficiency		Service Effectiveness		
	OE per VRM	OE per VRH	UPT per VRM	UPT per VRH	OE per UPT
Demand Response	\$3.59	\$49.22	0.2	2.2	\$22.52
Total	\$3.59	\$49.22	0.2	2.2	\$22.52

2024 Annual Agency Profile - Autauga County (NTD ID 40213)

2024 Funding Breakdown

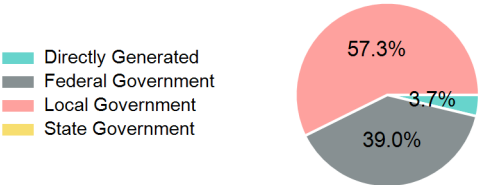
Summary of Operating Expenses (OE)

Sources of Operating Funds Expended

Operating Funding Sources

Mode	Operating Expenses	Fare Revenues
Demand Response	\$854,535	\$31,836
Total	\$854,535	\$31,836

Directly Generated	\$31,836
Federal Government	\$333,119
Local Government	\$489,580
State Government	\$0
Total Operating Funds Expended	\$854,535



Capital Funding Sources

Sources of Capital Funds Expended

Directly Generated	\$0
Federal Government	\$0
Local Government	\$0
State Government	\$0
Total Capital Funds Expended	\$0



2024 Asset Management

Transit Asset Management (TAM) Tier Tier II

TAM Sponsor NTD ID

Metrics

Mode	Average Fleet Age in Years
Demand Response	2.9